



GROVER HOT SPRINGS STATE PARK

WELCOME! Grover Hot Springs State Park is located on the eastern slope of the Sierra Nevada, just west of the town of Markleeville, at an elevation of approximately 5,800 feet. Encompassing 553 acres of mixed conifer forest, open meadows, and gently rolling hills, the park offers year-round opportunities for relaxation and outdoor adventure. Visitors can enjoy hiking, camping, picnicking, wildlife viewing, and stargazing beneath clear mountain skies. A highlight of the park is its developed hot spring facility, which includes a warm, mineral-rich soaking pool and a cooler outdoor swimming pool. Popular in both winter and summer, the park offers a tranquil retreat for nature lovers and those seeking the restorative benefits of its geothermal waters.



Grover Hot Springs State Park
3415 Hot Springs Road
Markleeville, CA 96120



Day-Use Areas:
Sunrise to sunset



Day-Use Parking

\$8/vehicle/day. Parking area is past the hot spring pool.

Pool Admission

\$10/adult; \$5/16 and younger



**California State Parks
Passes Accepted:**
California Explorer,
Golden Poppy, State Library



530-694-2248

711, TTY Relay Service

parks.ca.gov/GroverHotSprings



California State Parks supports equal access. Prior to arrival, visitors with disabilities who need assistance should contact the park at 530-694-2248. If you need this publication in an alternate format, contact 530-694-2248.

ACTIVITIES

Hiking—Burnside Lake Trail, accessed at the extra-vehicle parking lot, runs the length of the valley and features a side trip to a waterfall (1.3 miles, one-way) and continues to Burnside Lake (4 miles, one-way).

Swimming/Soaking—Additional fees apply to use the park's two pools. Pool use is NOT included with camping fees. Changing rooms, bathrooms and showers are available. Towels are not provided. Reservations are available through ReserveCalifornia.com. Any remaining spots will be sold in-person, the day of, on a first-come, first-served basis at the entrance kiosk. The hot springs and pool are accessible via a lift. Assistance may be needed with ramp slope.

Fishing—Hot Springs Creek, with adequate flow, is stocked with trout.

Winter—The meadow is ideal for cross-country skiing and snowshoeing.

















WASHOE TRIBE

California State Parks acknowledges that Grover Hot Springs State Park lies within the traditional territory and ancestral homeland of the Waší-šiw (wa-she-shu), recognized today as the Washoe Tribe of Nevada and California. The Washoe people are the original stewards of this land since time immemorial and have long utilized the hot springs and surrounding alpine meadows for healing, gathering, and seasonal use.

PLEASE REMEMBER

You are responsible for following park rules and regulations. All rules and regulations are strictly enforced.

- Speed limit in park is 15 mph.
- Everything within the park is fully protected. Nothing may be collected or removed from the park, including downed wood.
- Dogs are permitted in the park but must be on a maximum 6-foot leash at all times.
- Quiet hours in the campground are from 10 p.m. to 6 a.m. Generator hours are 10 a.m. to 8 p.m.
- All food, beverages, and toiletries are required to be stored in provided food lockers when not being actively used or transported.

- | | | | |
|---|------------------------------------|---|--------------------|
|  | Paved Road |  | Accessible Feature |
|  | Trail: Accessible |  | Campfire Center |
|  | Trail: Hike |  | Campground |
|  | Trail: Hike & Bike |  | Parking |
|  | Trail: Multiuse
Hike/Bike/Horse |  | Picnic Area |
|  | Bridge |  | Restrooms |
|  | Locked Gate |  | Showers |
| | |  | Swimming |
| | |  | Visitor Center |




Trail Mileage One-way from the Extra Vehicle Parking Area

Waterfalls: 1.3 mi/156 ft ascent

Burnside Lake: 4 mi/2,300 ft ascent

Charity Valley: 5.9 mi/2,300 ft ascent



The park is supported in part by Friends of Grover Hot Springs, an arm of the Bodie Foundation. For more information, visit VisitGroverHotSprings.org.

