



# Salt Point State Park

25050 Highway 1 • Jenner, CA 95450  
(707) 847-3221 • [parks.ca.gov/SaltPoint](http://parks.ca.gov/SaltPoint)

*Salt Point State Park encompasses one of the first underwater parks in California. Check current regulations for fishing in the area. Fishing is restricted at Gerstle Cove Marine Reserve, where marine life is completely protected. The inland portion of the park features both grassland and forest areas. Popular activities at Salt Point State Park include camping, picnicking, fishing, skin diving and scuba diving, as well as hiking and whale watching.*

**PARK FEES** are due and payable upon entry into the park. Use the self-registration system if the entrance station is closed. The campsite fee covers one vehicle and one legally-towed-in vehicle. Additional fees apply for extra vehicles.

**OCCUPANCY:** Eight persons maximum are allowed per campsite, including children.

**VEHICLE PARKING:** Vehicles may be parked only in your assigned campsite. They must remain on the pavement and must not extend into the roadway beyond the campsite number or limit line. One primary vehicle is included in the camping fee. Please register all vehicles at the entrance station for your campsite before parking.

**CAMPSITES:** All campsites are equipped with a picnic table and a fire ring. Fires are permitted in the fire rings only. Purchase firewood at camp host sites. Gathering of dead wood is prohibited; it must be recycled into the soil for the surrounding plants and animals' habitats. In order to provide for the greatest number of visitors possible, the camping limit in any one park unit is 30 days per calendar year.

- **Gerstle Cove Campground:** Open year-round.
- **Warren Group Camp:** Open year-round.
- **En-Route (Overflow):** Open year-round, requires a self-contained vehicle. No tents, no fires.
- **Woodside Campground:** Available April 1st – October 31st.
- **Hike and Bike:** Open year-round, no motorized vehicles.
- **Wildcat Creek Campground:** Available April 1st – October 31st. Pack in, pack out.

**CHECK-OUT TIME** is noon. Please vacate your site by that time. Check-in time is 2 p.m.

**DOGS** must be kept on a leash no longer than six feet and under adult supervision at all times. Dogs must be confined to a vehicle or tent at night. Dogs are not allowed on trails or beaches.

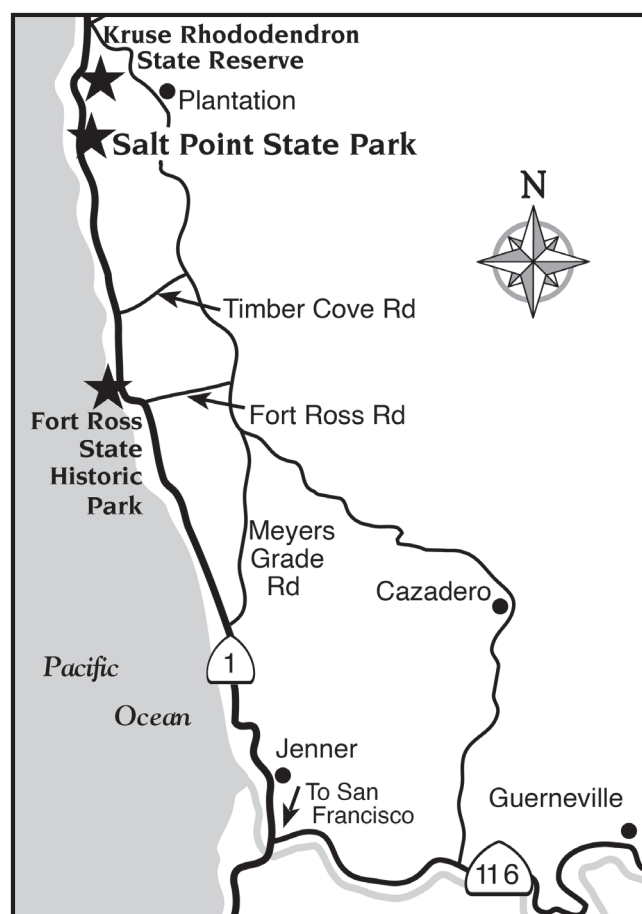
**GENERATORS** may be operated only between the hours of 10 a.m. and 8 p.m.

**SPEED LIMIT:** The maximum speed limit is 15 mph. When pedestrians, bicyclists and children are present, even 15 mph might be too fast. Use good judgment.

**QUIET HOURS** are from 10 p.m. to 6 a.m. To ensure an enjoyable experience for everyone, please do not disturb other campers, regardless of the time of day or night. Radios and other sound-producing devices must not be audible beyond your immediate campsite, regardless of the time of day or night. All amplified music must be off by 10 p.m.

**BICYCLES:** Mountain bikes are permitted on fire roads from May 1 through October 31. Bicycle riders under age 18 must wear a helmet. Bicycles ridden after dark must have a light. Please ride safely.

**DAY USE:** Day Use is available from sunrise to sunset. There are over 20+ miles of hiking trails in Salt Point. Stump Beach offers picnic tables near the parking lot and a primitive toilet with no running water. ¼ mile trail leads down to the beach. South Gerstle also has picnic tables and a primitive toilet.



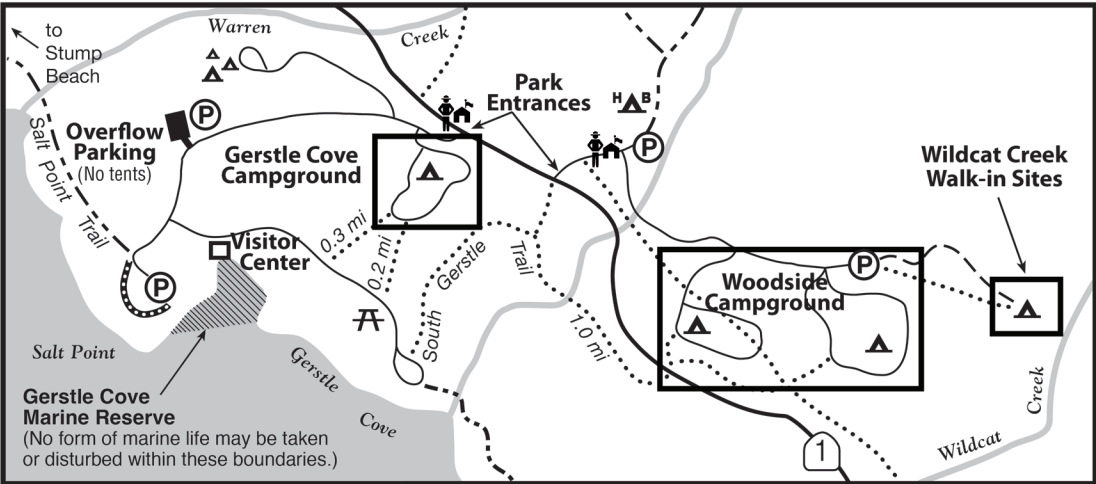
**CAMPING RESERVATIONS:** Call (800) 444-7275 (TTY 800-274-7275) or visit [ReserveCalifornia.com](http://ReserveCalifornia.com).

**ALTERNATE FORMAT:** This publication can be made available in alternate formats, contact (707) 847-3221.



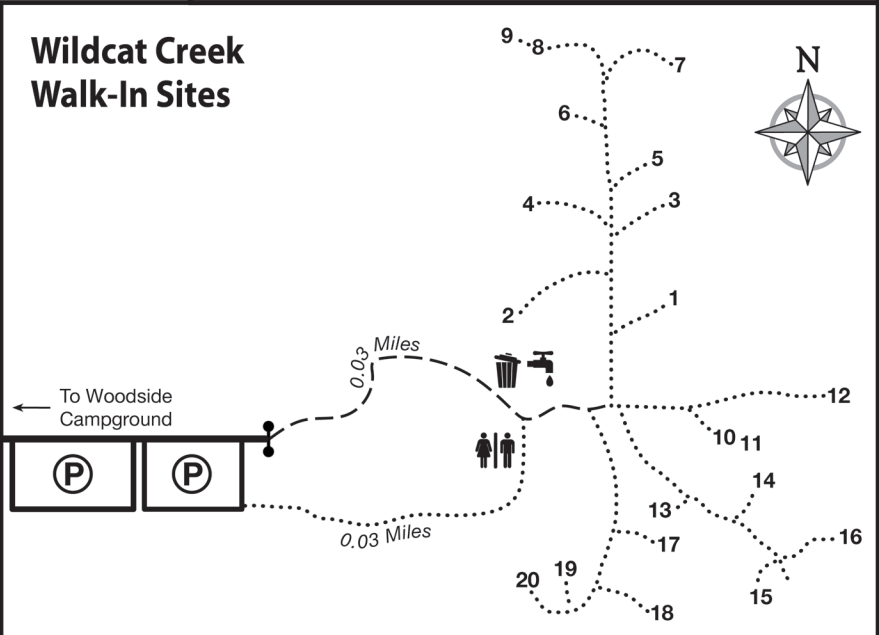
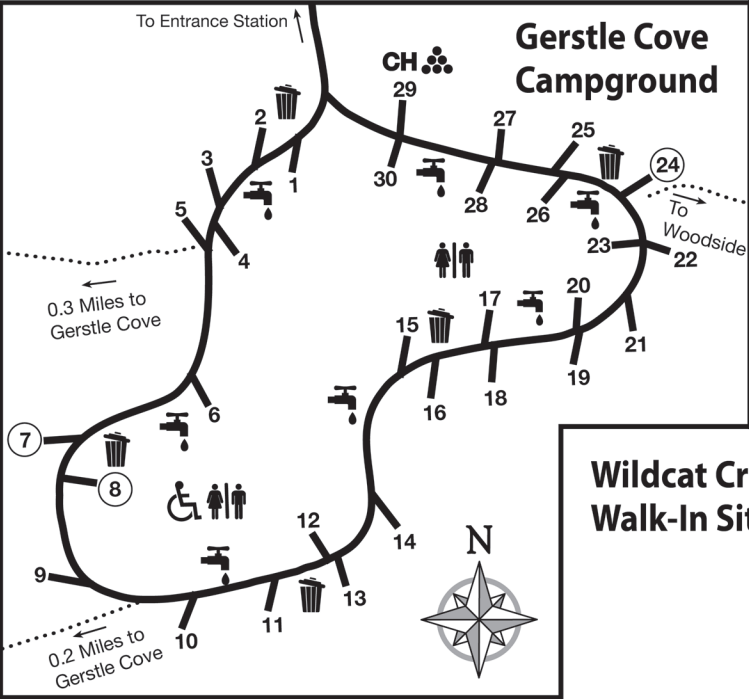
# Salt Point State Park

Your Site # \_\_\_\_\_



Legend	
	Paved Road
	Dirt Road
	Trail: Multiuse (Hike/Bike/Horse)
	Trail: Hike
	Trail: Accessible
	Accessible Campsite
	Accessible Feature
	Entrance Station
	Camp Host
	Campground
	Campground: Group
	Campground: Hike/Bike
	Parking
	Picnic Area
	Restroom
	Water
	Trash
	Wood Sales
	Locked Gate

Maps not to scale.



For Emergencies,  
Dial **911.**

